LA CIUDAD DE ACINIPO

ACINIPO



PLANTA GENERAL

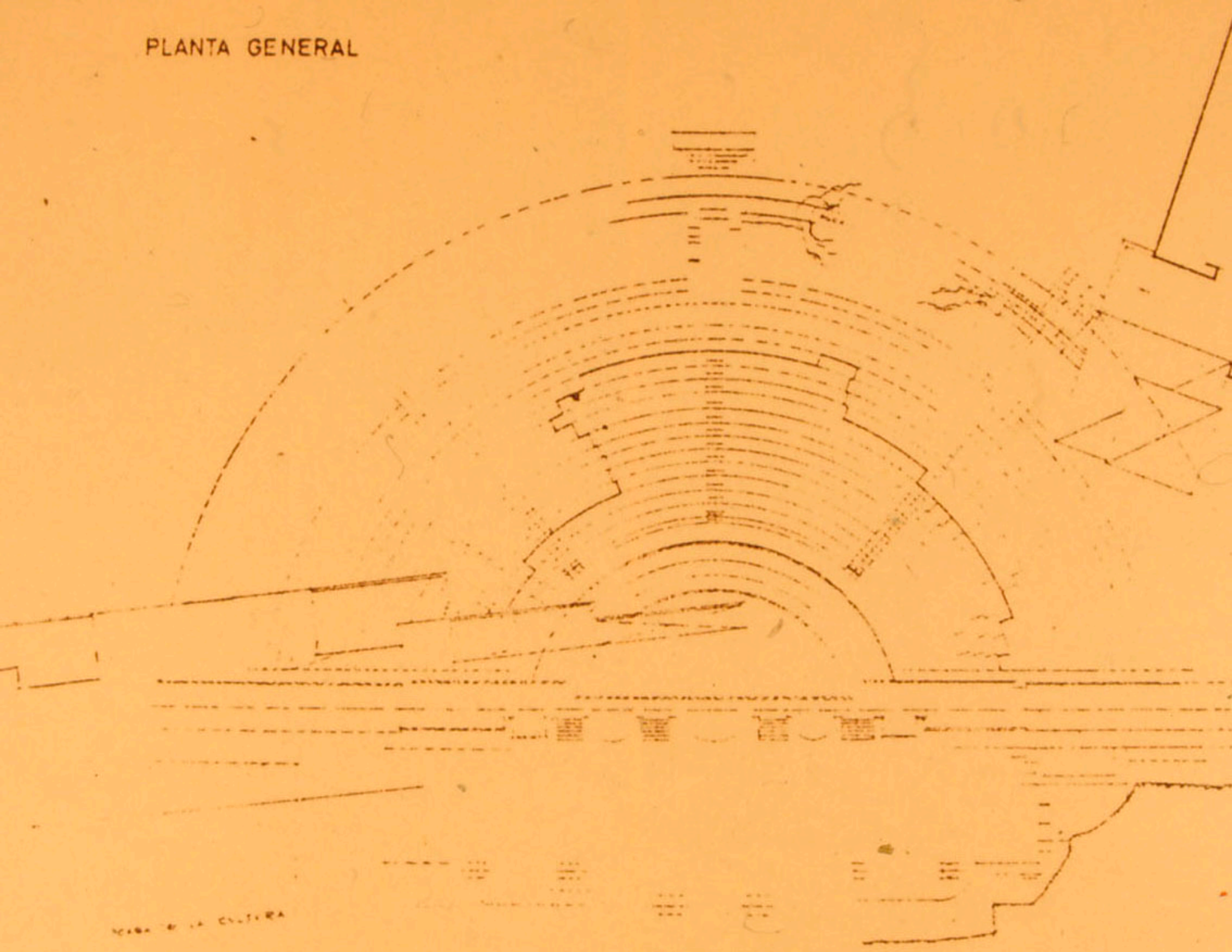

LAMINA XXXV

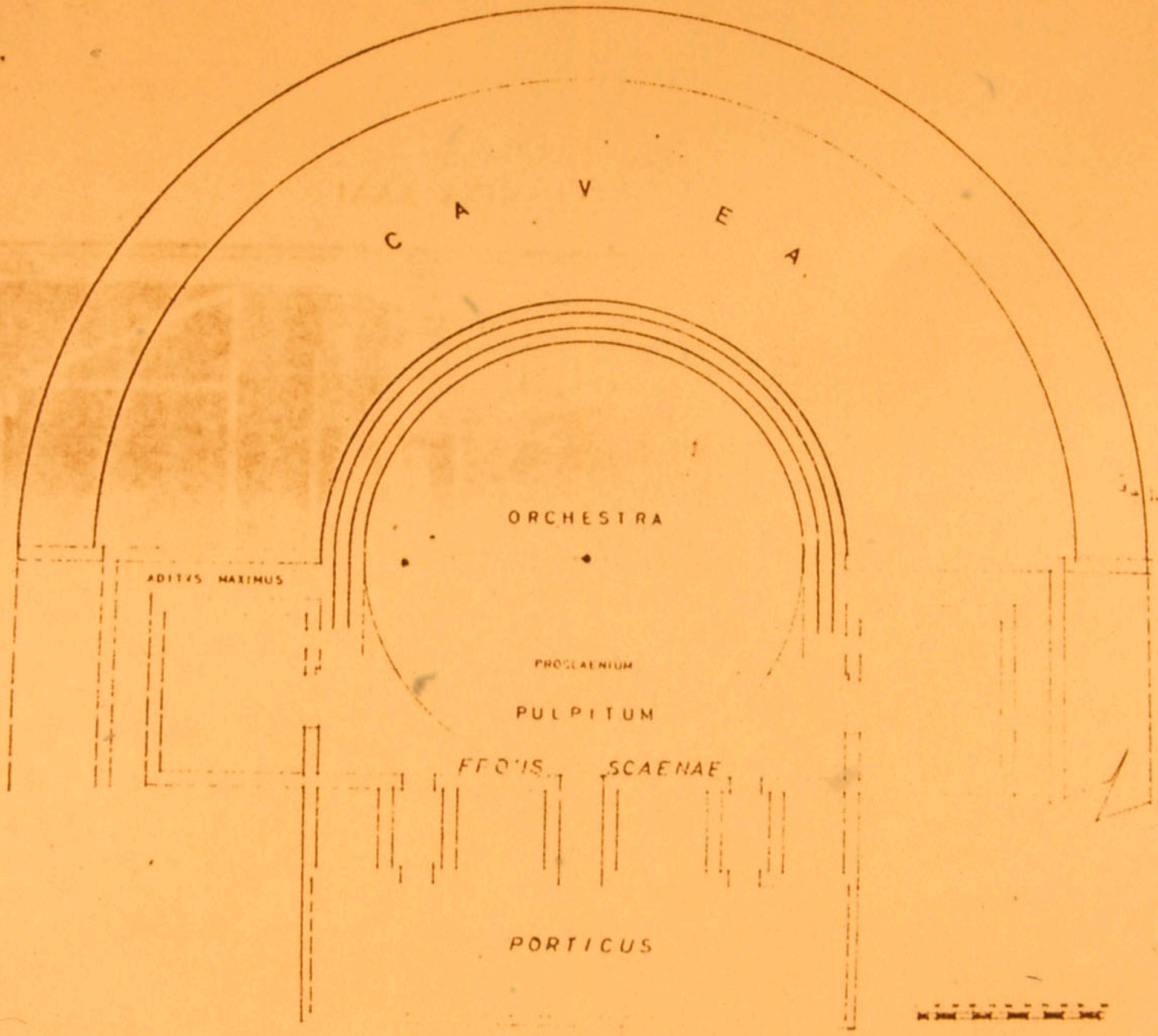
CAVEA
ORCHESTRA
ADITVS MAXIMUS
PROSCAENIUM
PULPITUM
FRONS SCAENAE
PORTICUS

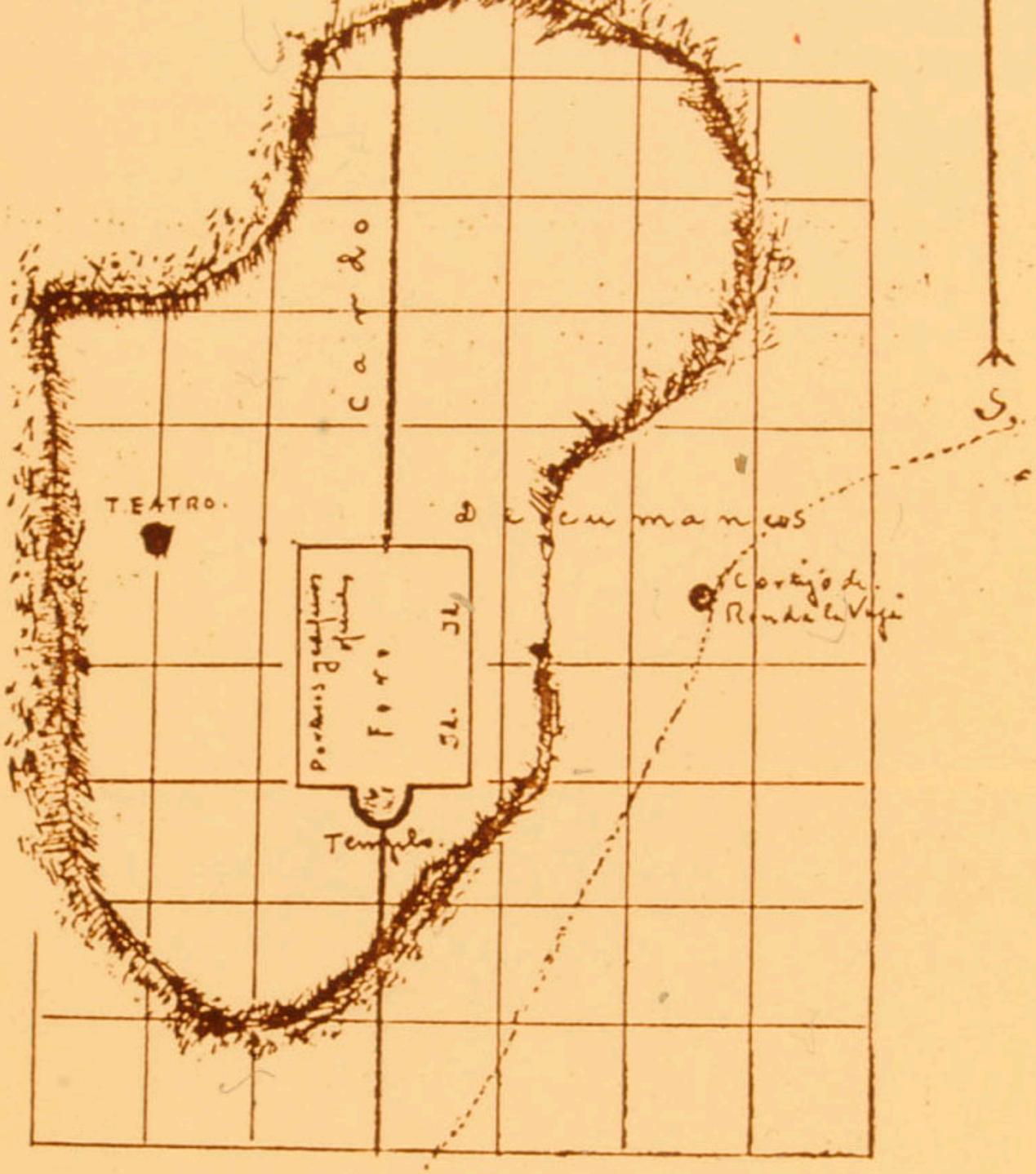

Planificación aproximada de la Meseta y alrededores de Acinipo

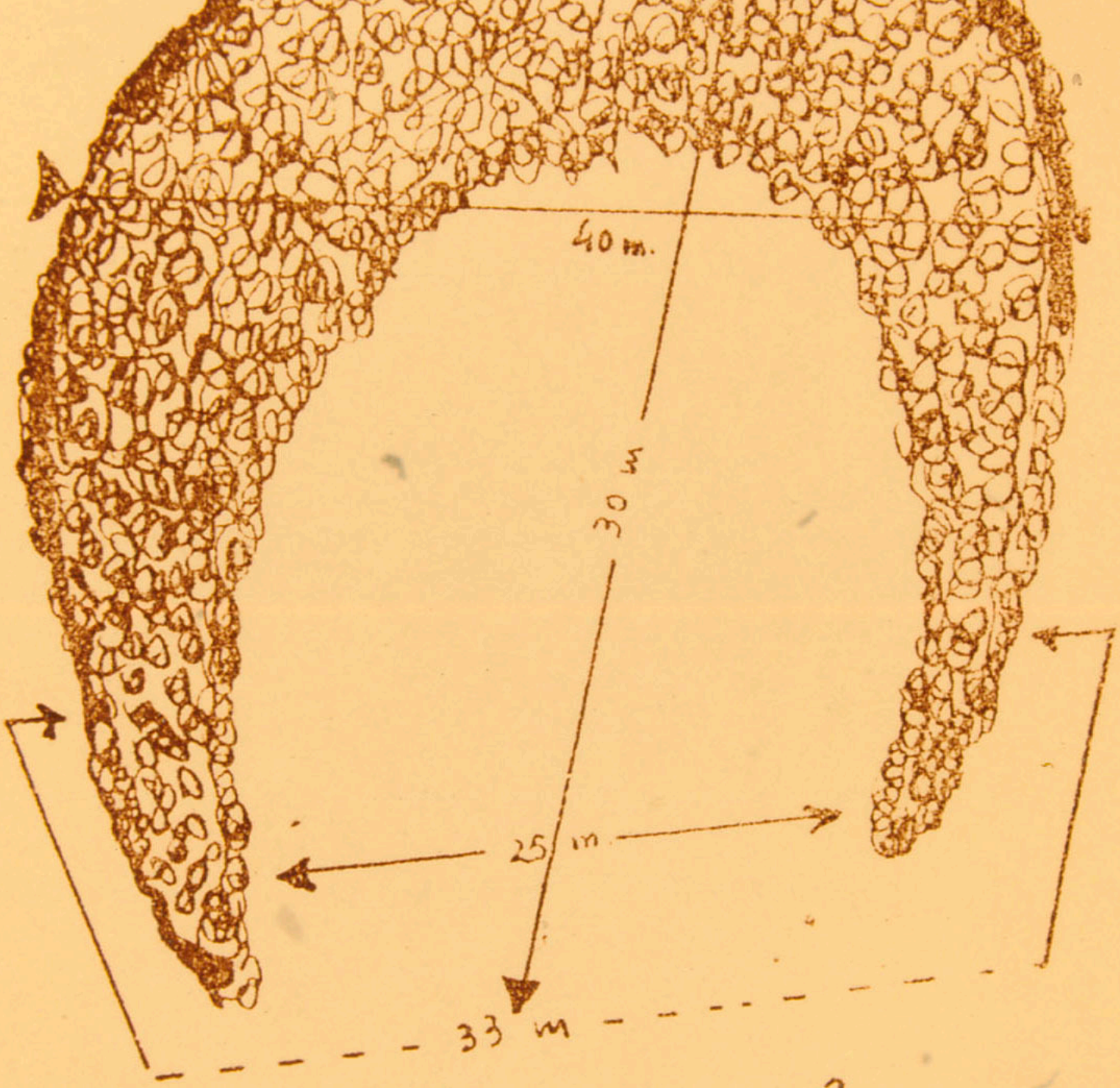
40 m.
30 m
25 m
33 m

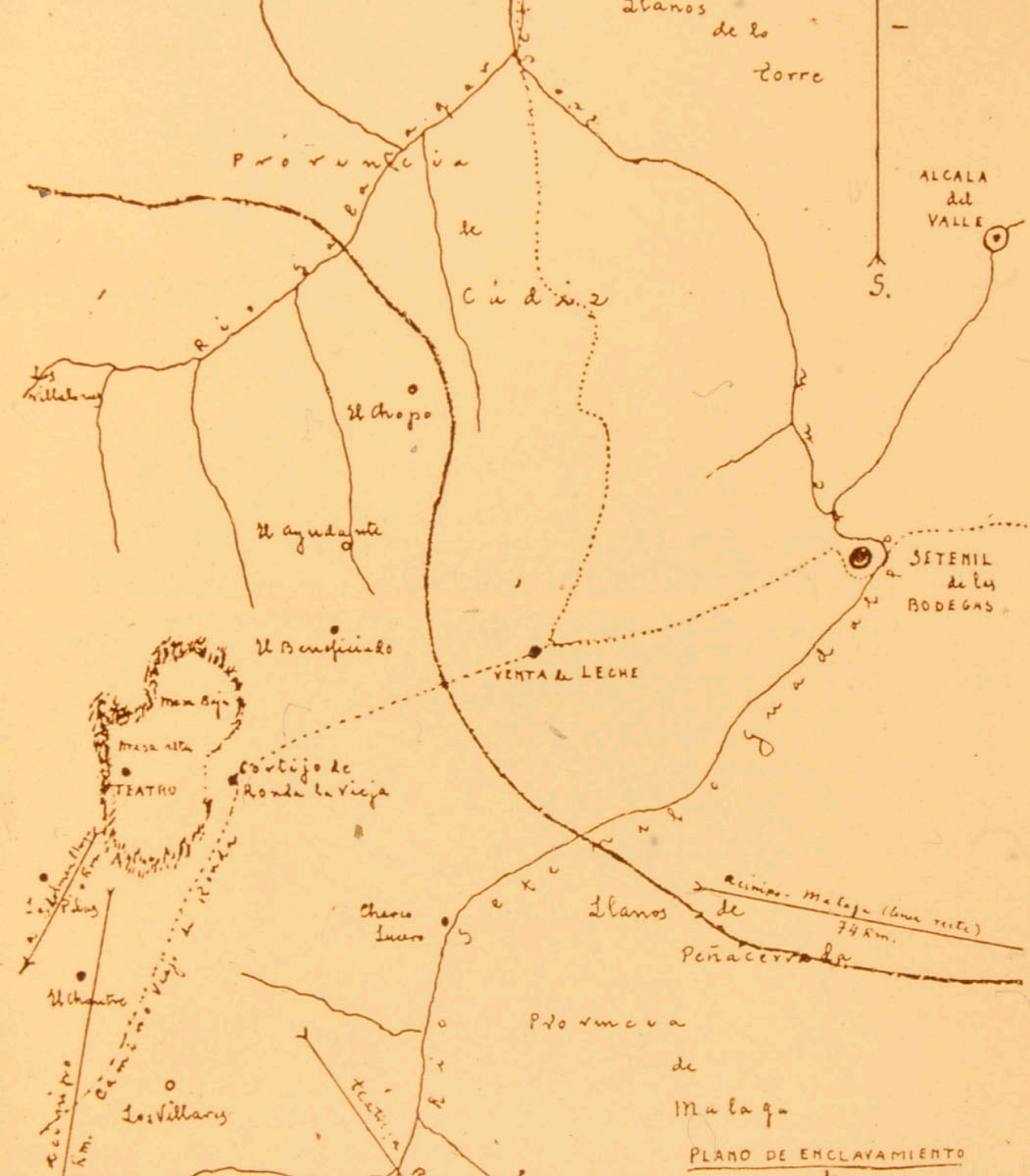

PLANO DE ENCLAVAMIENTO

11

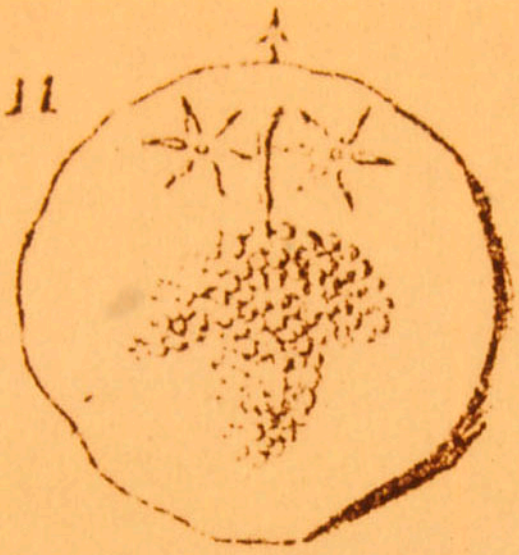

12

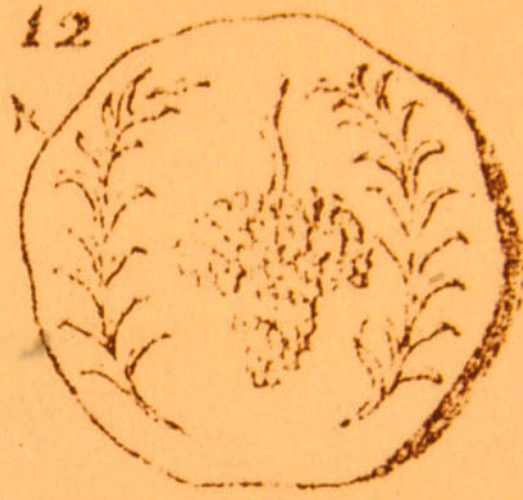

13

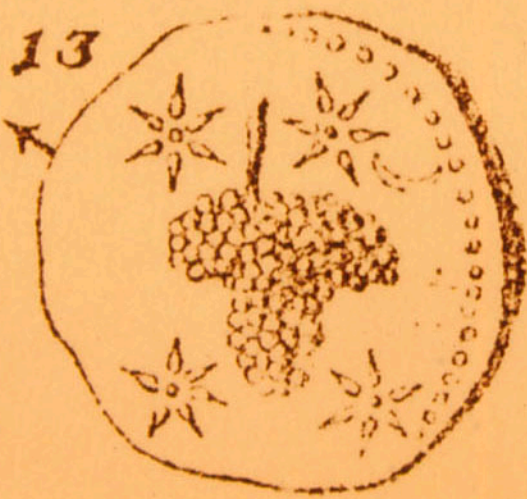

14

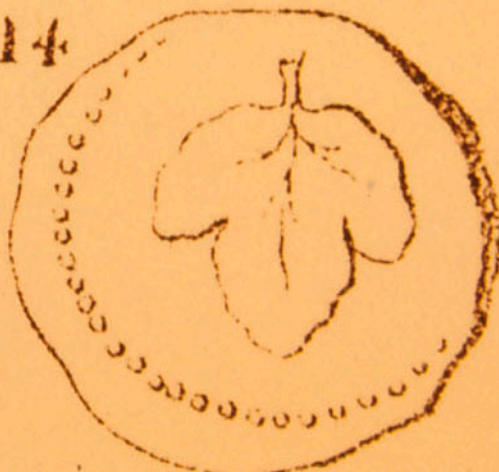

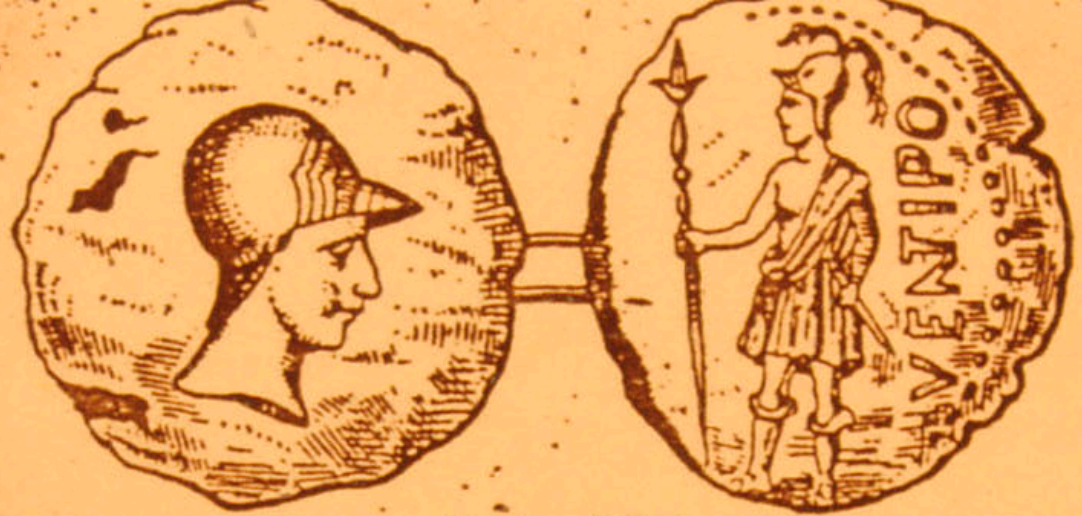

Halladas en las ruinas de Ronda la Vieja ó sean de Acinipo Munda.

N.º 1º

N.º 2º

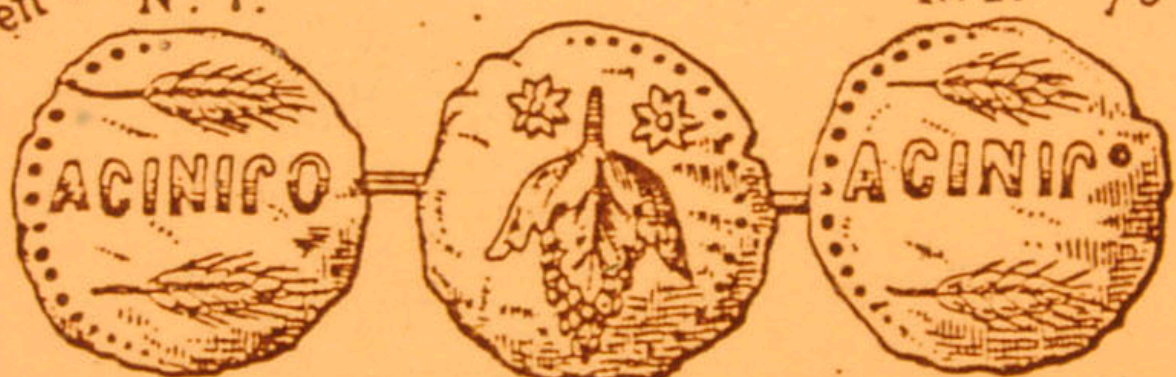

N.º 3º



OBJETOS CITADOS EN LA PAG.ª 65 Y 66.

Nueve Decimos de longd. y cinco de latd.

Nueve Decimos de diametro.

N.º 4º

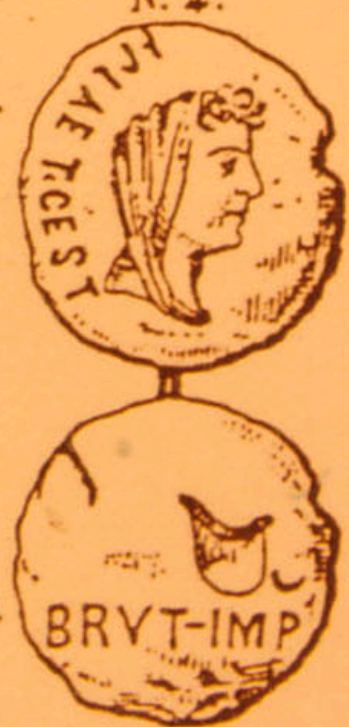

Letras casadas que usaron los romanos.

$$\dot{\mathrm{A}}\mathrm{Z}=\mathrm{V}=\dot{\mathrm{T}}=\mathrm{NT}$$

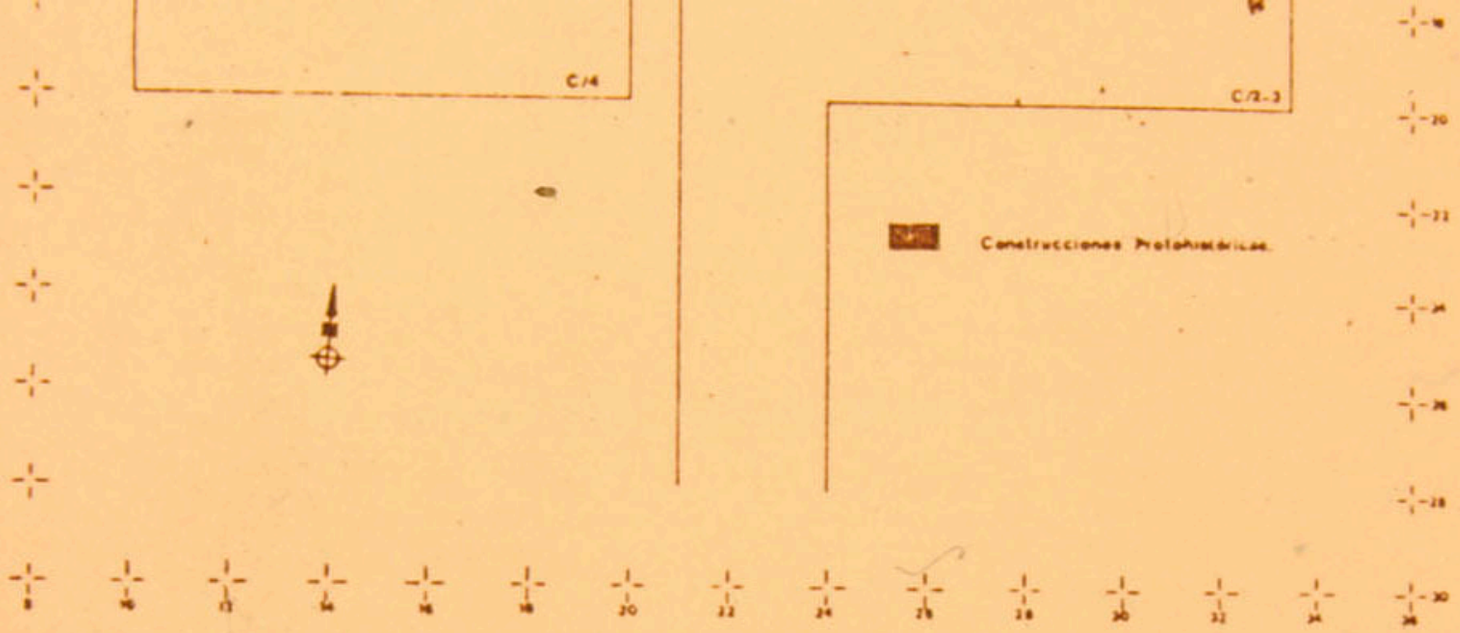

3.- Acinipo. Planta esquemática de las construcciones protohistóricas.

2.- Acinipo. Planta esquematica de las construcciones roman

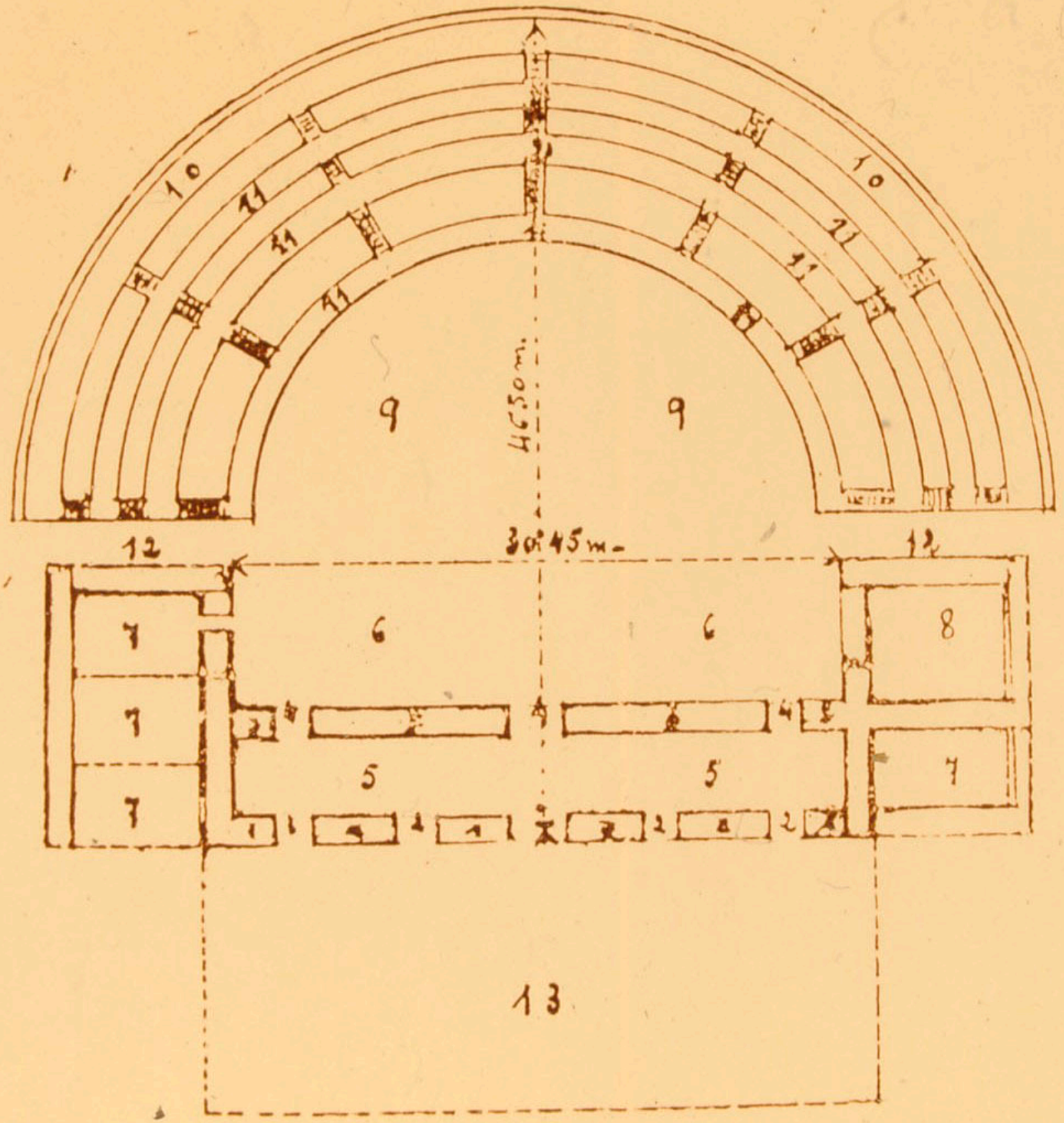
C
10
11
11
11
10
11
11
9
9
4650 m.
30°45 m.
12
12
7
7
7
6
6
8
5
5
7
13



EM. 1867.

Ara procedente de Munda (Ronda la vieja) existente en Ronda.

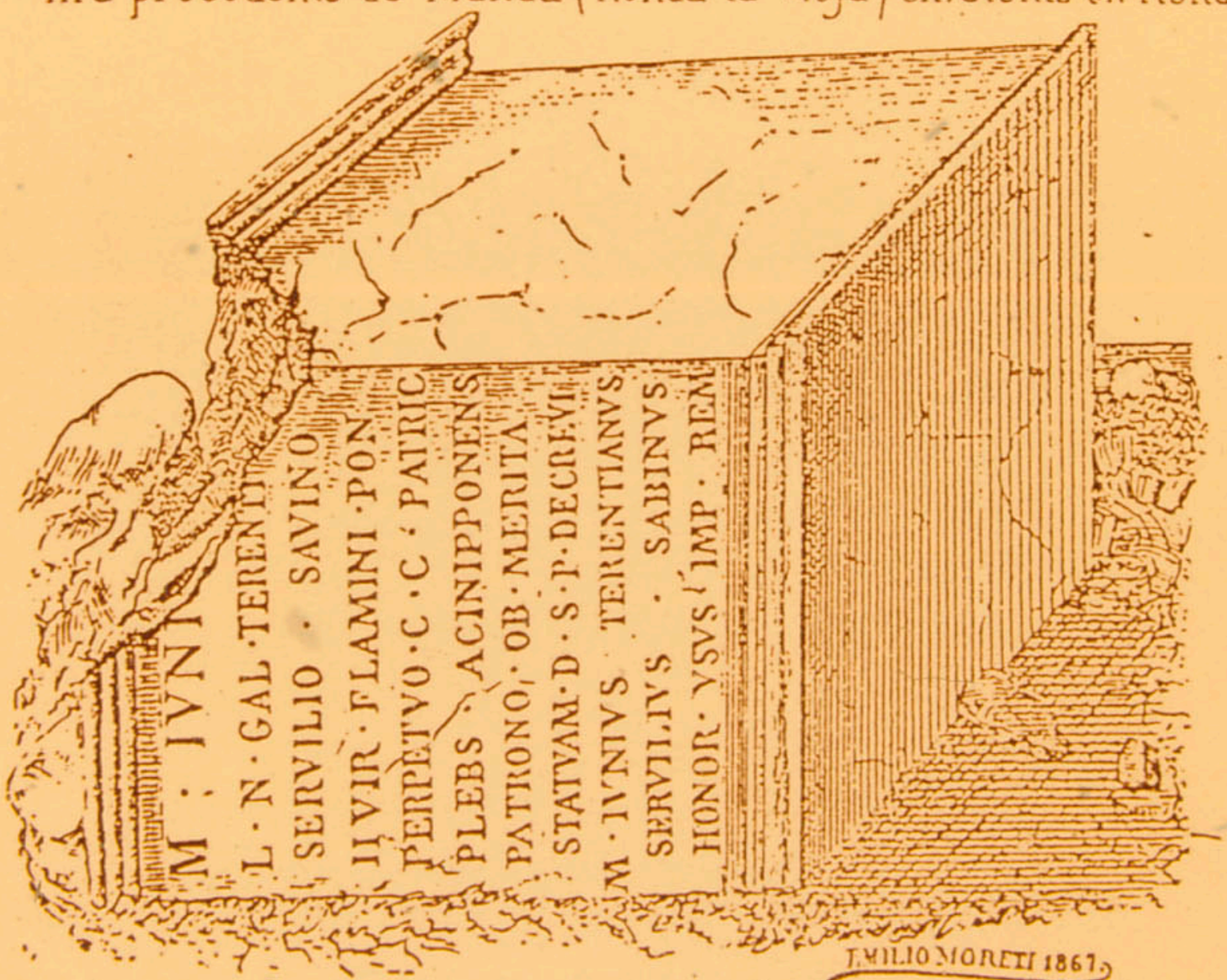

Pedestal existente en (Ronda la vieja) Munda.

M . IVNI o . l . f
L . N . GAL . TERENTI ano
SERVILIO . SABINO
II VIR . FLAMINI . PONT
PERPETVO . C . C . PATRIC
PLEBS . ACINIPPONENS
PATRONO . OB . MERITA
STATVAM . D . S . P . DECREVIT
M . IVNIVS . TERENTIANVS
SERVILIVS . SABINVS
HONOR . VSVS . IMP . REM

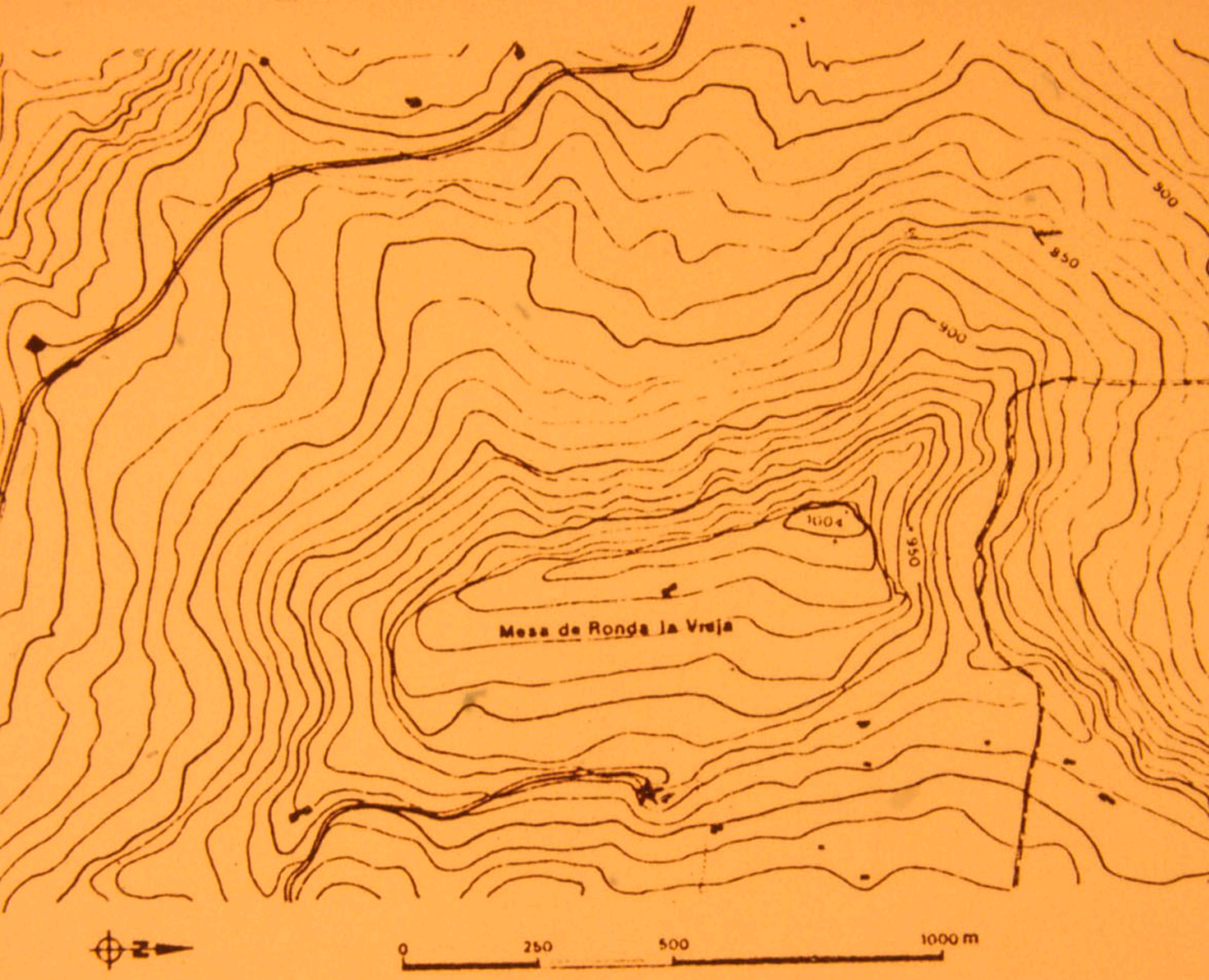

Acinipo. Situación del área de excavación.